

Name _____

My Atlas

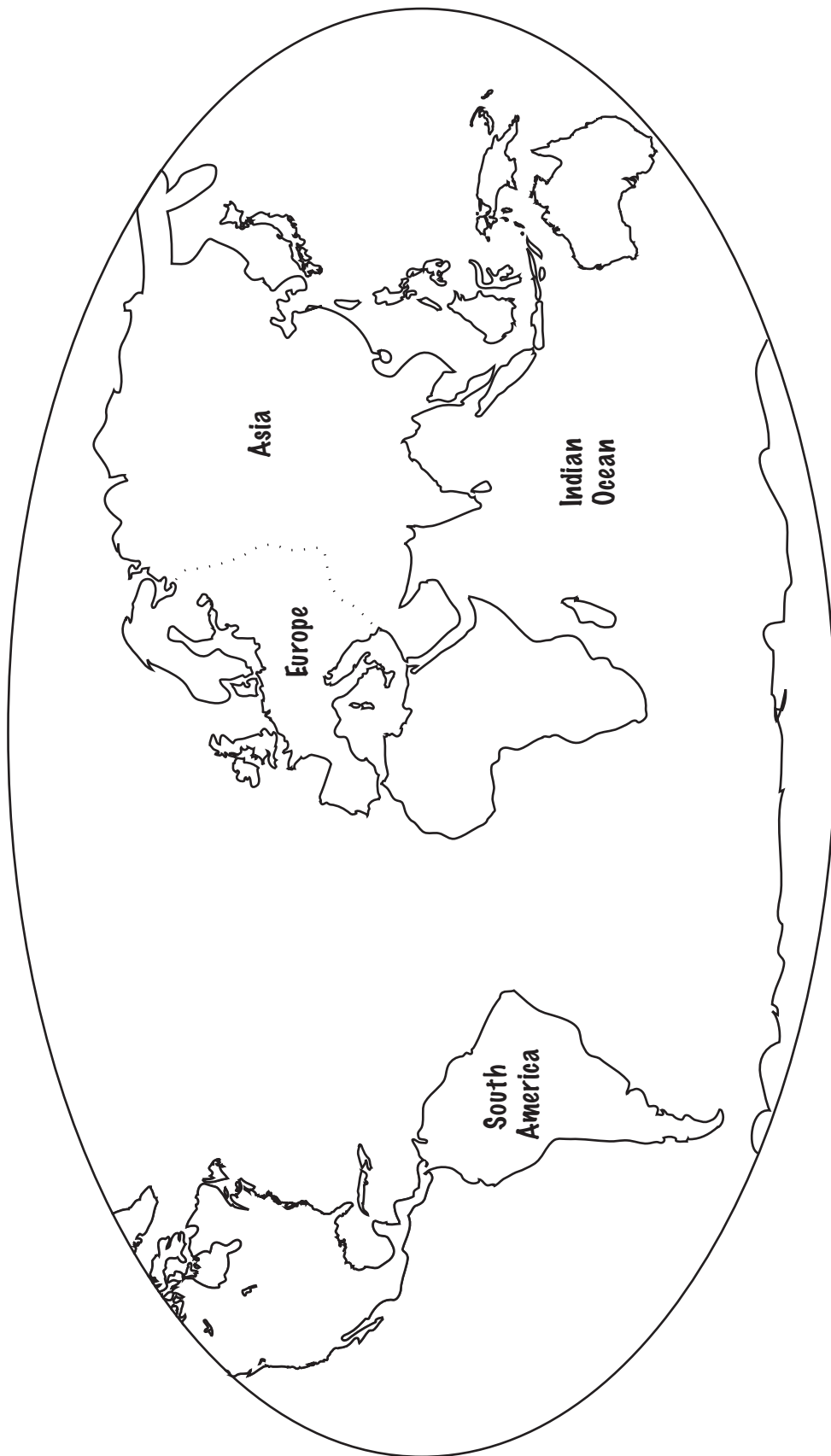


Table of Contents

- **Map of the world**
- **North America**
- **Africa**
- **Antarctica**
- **Australia**
- **Atlantic Ocean**
- **Pacific Ocean**
- **Glossary**

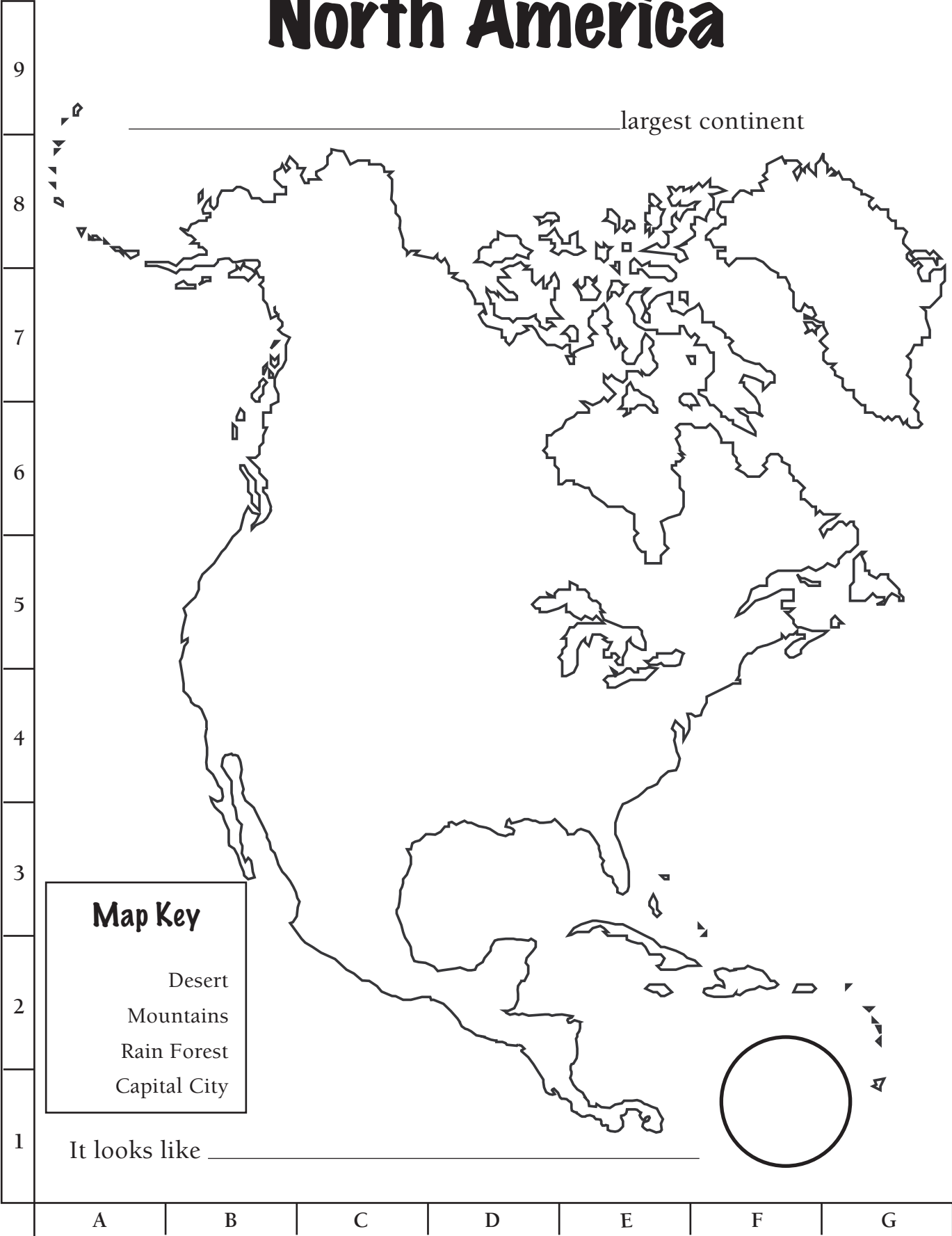


My World



**North America, Antarctica,
Africa, Australia, Pacific Ocean,
and Atlantic Ocean**

North America



Discovery Box North America

It is the _____ largest continent.

It lies between the _____ Ocean
and the _____ Ocean.

There are _____, _____
____, and _____ in North America.

In the _____ you will find icebergs
and in the _____ you will find tropical
islands.

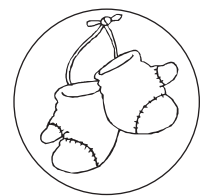
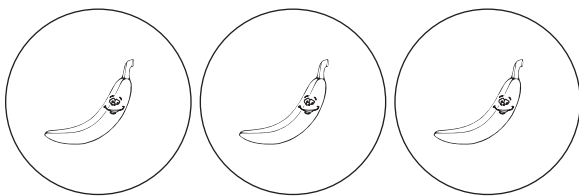
The _____ is in North America. I live
here!

People in _____ break Piñatas.

People in _____ are very cold.

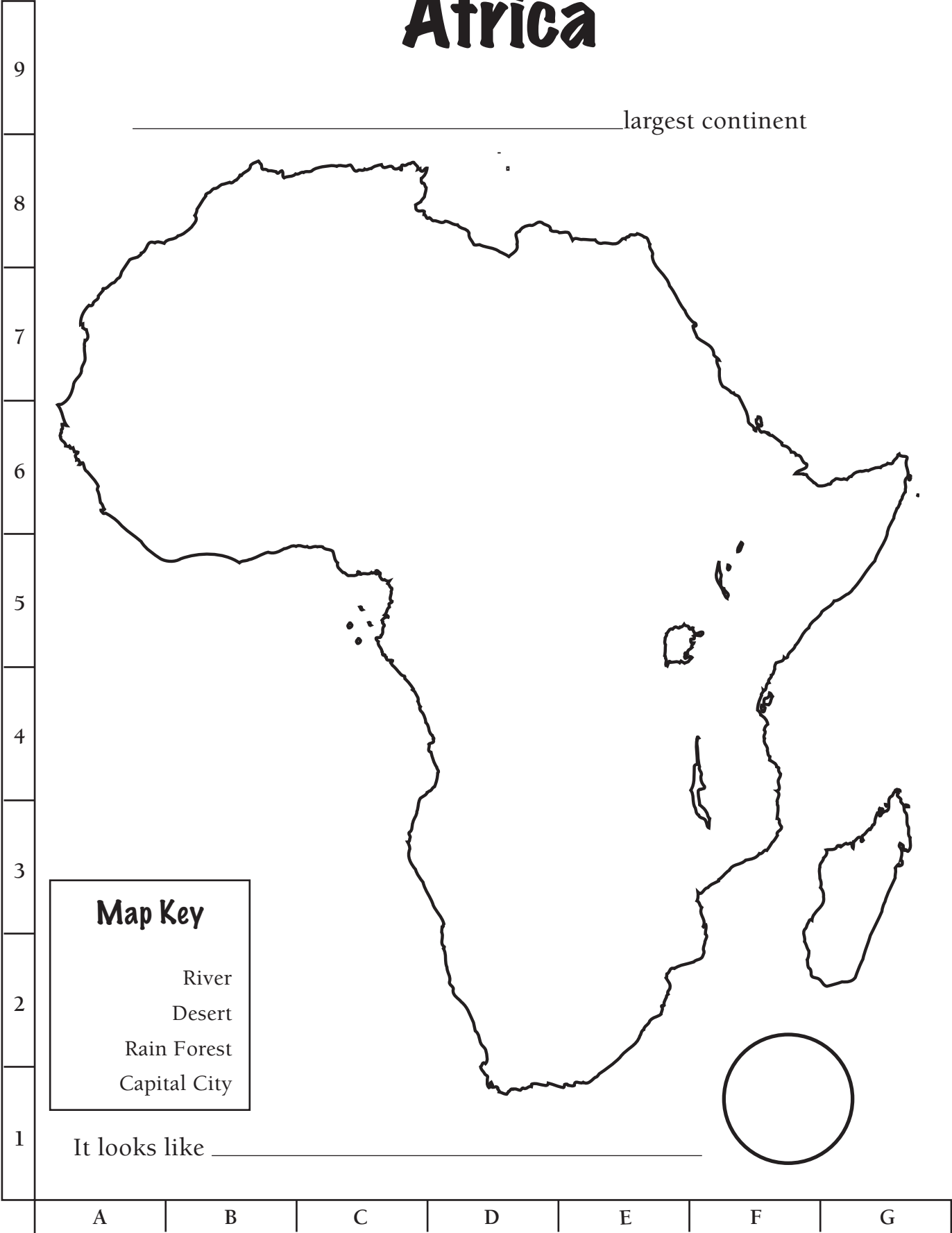
One Capital city is Washington D.C.

- Write the ordinal number, 3rd, under the title on the North American map.
- Color the oceans blue and label them.
- Draw sand where there are deserts and add the desert symbol to the map key
- Add mountains to the map of North America and add the mountain symbol to the key.
- Add bananas where there are rain forests and add a banana to the key.
- Add a star near Washington D.C. and add a star to the key. Add the symbol to the key
- Draw a picture of you in the U.S.
- Add a piñata to Mexico.
- Add mittens to Alaska.



Africa

_____ largest continent



Map Key

- River
- Desert
- Rain Forest
- Capital City

It looks like _____

Discovery Box Africa

It is the _____ largest continent.

It lies between the _____

Ocean and the _____ Ocean.

The Nile is the longest _____ in
the world.





There are huge _____ in
Africa.

Big animals such as _____, _____,
_____, and _____ live in
Africa.

There are dense _____ in
Africa.

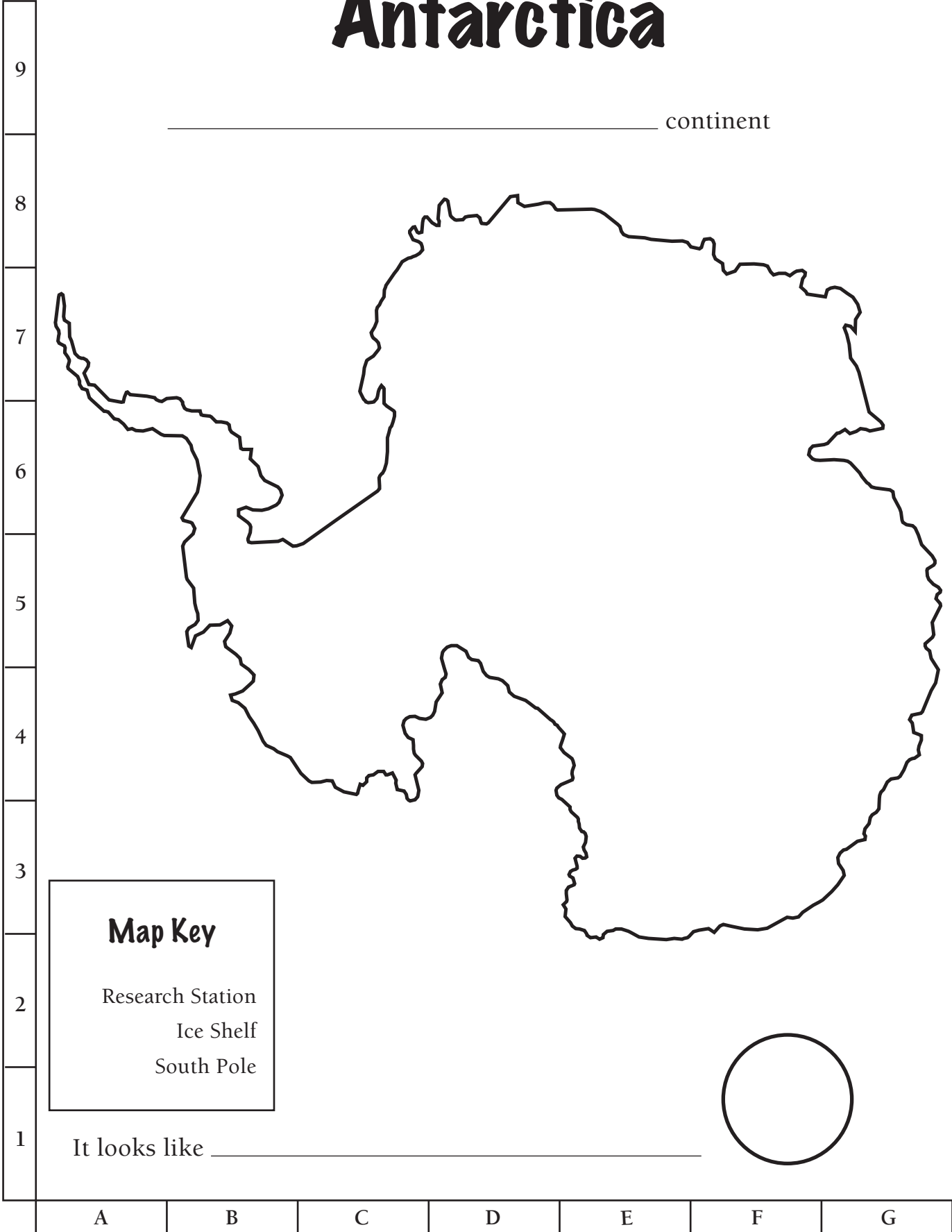
One capital city in Africa is Nairobi.

- Write the ordinal number, 2nd, under the title on the Africa map.
- Color the oceans blue and label them.
- Draw the Nile River with a blue crayon and label it. Add the river symbol to the map key.
- Draw sand where there are deserts and add the desert symbol to the map key.
- Add wild animals to the map of Africa.
- Add bananas where there are rain forests and add a banana to the key.
- Add a star near Nairobi and add a star to the key.



Antarctica

_____ continent




Map Key

Research Station

Ice Shelf

South Pole

It looks like _____



A	B	C	D	E	F	G
---	---	---	---	---	---	---

Discovery Box Antarctica

Antarctica is at the _____ of the earth.

It is the _____ and _____ place on earth.

_____ lives in Antarctica.

_____ visit to study Antarctica.

_____ live by the seashores.





Many _____ float in the water.

_____ surround Antarctica.

It is surrounded by _____ oceans.

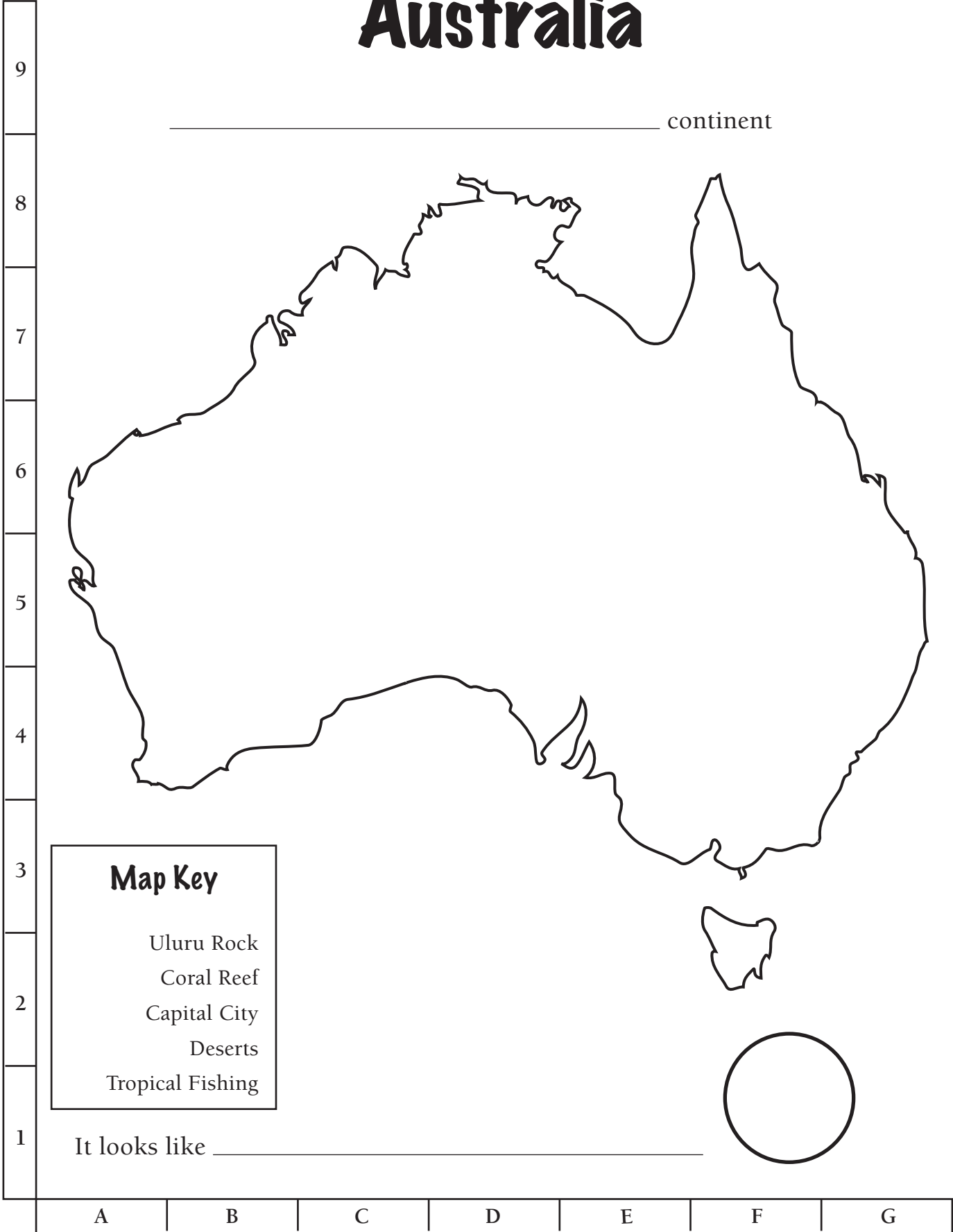
The _____ Pole is here.

- Write the word *coldest* under the title on the Antarctica map.
- Place flags around Antarctica to represent Research Stations. Add a flag symbol to the map key.
- Color, cut, and glue penguins along the seashores of Antarctica.
- Put Icebergs in the water.
- Color the water surrounding Antarctica blue and label the oceans.
- Surround the coastline of Antarctica with a symbol for an ice shelf. Add the symbol to the map key.
- Add a star to mark the South Pole and add the star symbol to the key.



Australia

_____ continent



Map Key

- Uluru Rock
- Coral Reef
- Capital City
- Deserts
- Tropical Fishing

It looks like _____

Discovery Box Australia

It is the _____ continent.

The _____ Ocean is on the _____ side of Australia and on the West side is the Indian Ocean.


There is a lot of _____ land in Australia.

Koalas and Kangaroos live in the bush land of Australia.

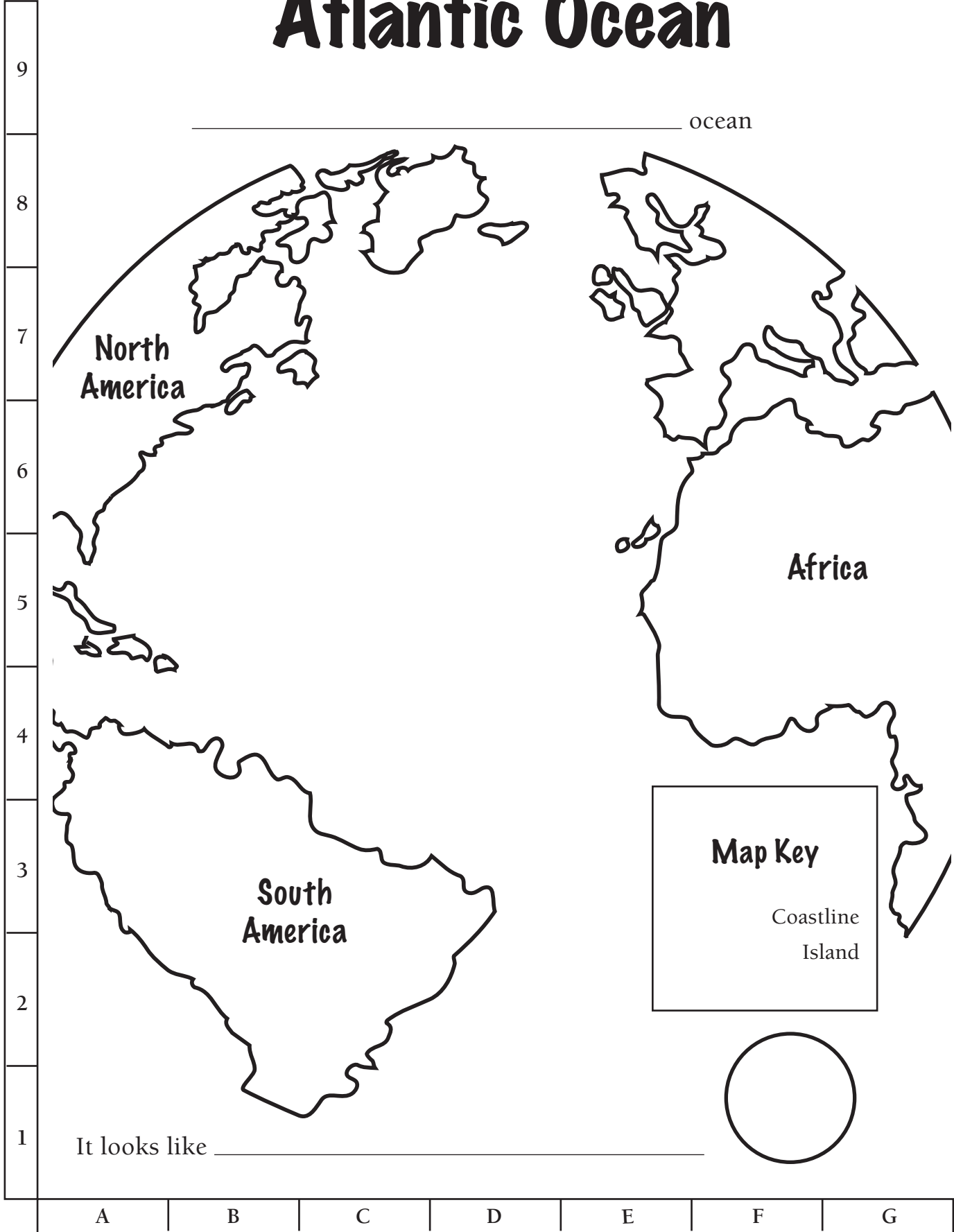
Off the East Coast of Australia is a great _____. Many Tropical fish live there.

One of the Capital cities in Australia is Canberra. Uluru, the largest rock in the world is in Australia.

- Write the word smallest under the title of the Australia map.
- Color the oceans blue and label them.
- Draw sand where there are deserts and add the desert symbol to the map key.
- Add Koalas and Kangaroos to the map of Australia.
- Color and add a coral reef on the east side of the Australian coast then add a coral symbol to the key.
- Add the fish by the reef.
- Add a star near Canberra and add a star to the key.
- Add the rock Uluru on the map and a symbol on the key.



Atlantic Ocean



Discovery Box Atlantic Ocean

It is the _____ largest ocean.

It divides _____ from

_____.

There are many _____ in the

Atlantic _____.

Many _____ are caught in the



_____ Ocean for food.

Most _____ stay in the

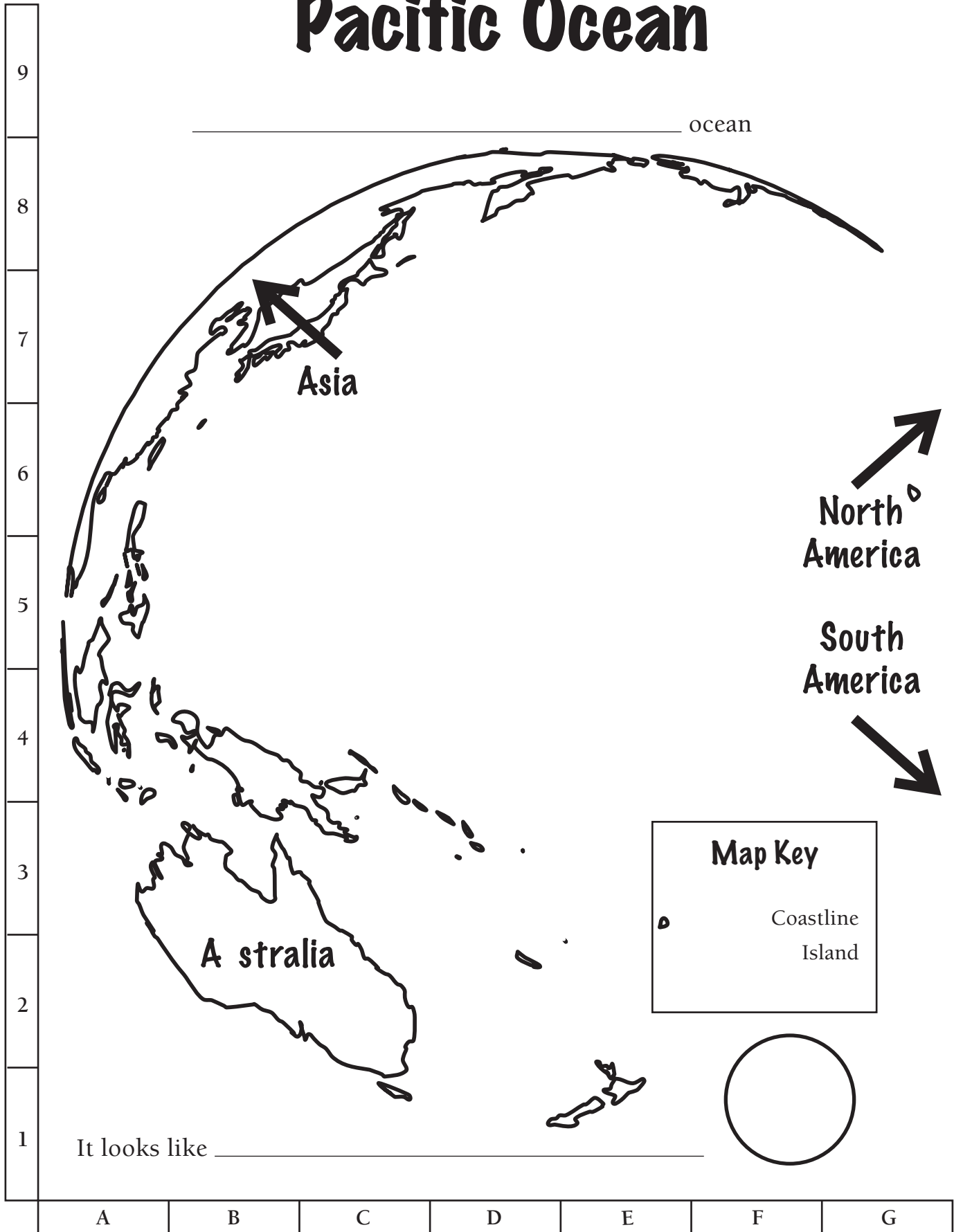
_____ _____ in the

winter.

- Write the ordinal number, 2nd, under the title of the Atlantic Ocean map.
- Outline the African and North American coastline.
- Color the Atlantic Ocean blue.
- Draw a palm tree on the islands.
- Color, cut and glue the fish in the water.
- Color, cut and glue the whale in the water.



Pacific Ocean



Discovery Box Pacific Ocean

The _____ Ocean is the _____ ocean in the world.


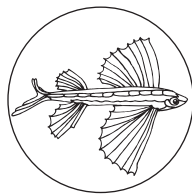
It touches _____, _____, _____, and _____.

You can find _____ in the waters of the Pacific Ocean.

There are also _____.

There are many islands in the _____ and people like to go there on vacations.

- Write the word *largest* under the title of the Pacific Ocean map.
- Color the ocean blue .
- Outline the North American, Antarctica, and Australian coastlines.
- Add palm trees to the islands.
- Color, cut and glue the shark and place it the water.
- Color, cut and glue the flying fish and place them flying over the water.



Atlas Glossary

atlas	A book of _____.
boundary	Where two states or countries _____ It is shown as a _____ on a map.
coastline	The edge of a continent along a sea or an _____.
compass rose	A set of arrows that point _____, _____, _____, and _____ on a map.
continent	One of the seven _____ land areas.
globe	A model of the earth that is _____.
map	A drawing of all or part of the _____ as seen from above. It uses colors and symbols to show where _____ and things are located.
map key	Shows the _____ used on the map.
physical features	Natural _____ and water forms such as lakes, rivers, and mountains.

Word Bank

maps	land	North	symbols	places
earth	South	ocean	line	round
West	meet	East	largest	